




**LEGEND**


**Overlay District**


 Wireless Communication District


**Base Map**


 Major Road

 Public / Private Road

 Parcel Boundary

 Water Body

 River / Stream

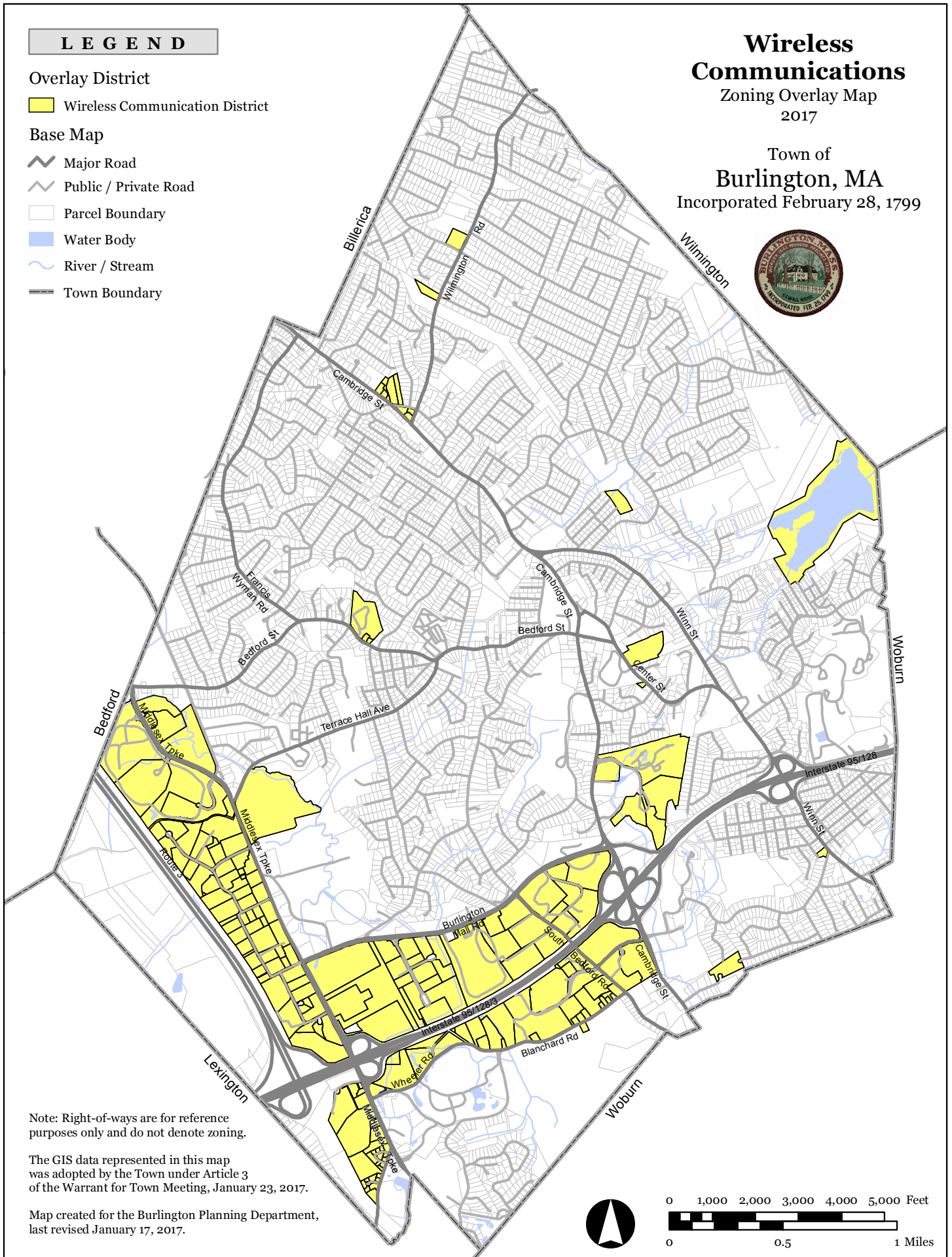
 Town Boundary

# Wireless Communications

## Zoning Overlay Map

2017

Town of  
**Burlington, MA**  
Incorporated February 28, 1799



Note: Right-of-ways are for reference purposes only and do not denote zoning.

The GIS data represented in this map was adopted by the Town under Article 3 of the Warrant for Town Meeting, January 23, 2017.

Map created for the Burlington Planning Department, last revised January 17, 2017.

