

A
B
C
D
E
F
G
H
J
K
L
M
N
O

TOWN of BURLINGTON, MASS. ZONING MAP 2001

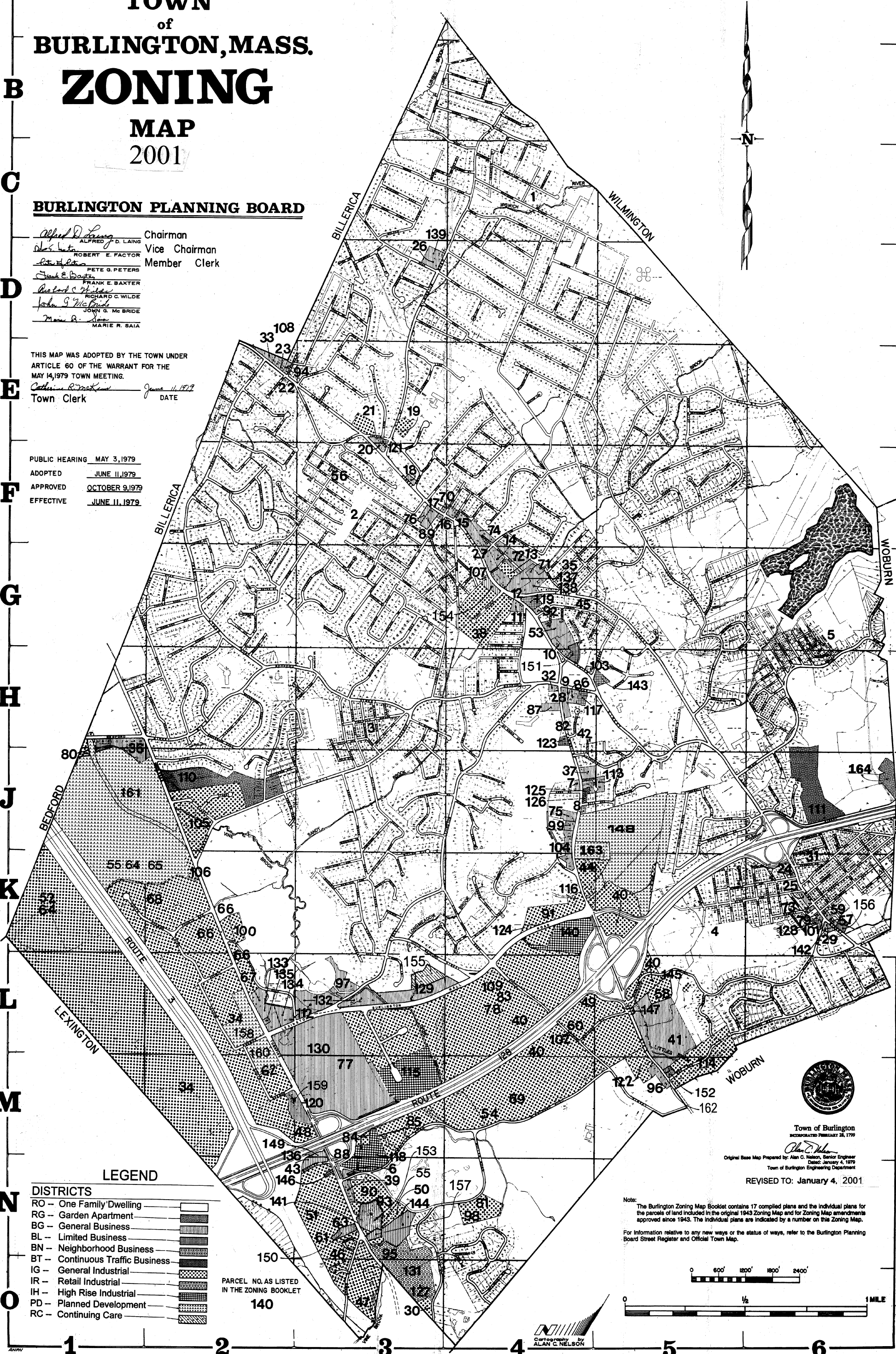


BURLINGTON PLANNING BOARD

Alfred D. Laing Chairman
Robert E. Factor Vice Chairman
Pete G. Peters Member Clerk
Frank E. Baxter
Richard C. Wilde
John G. McBride
Marie R. Saia

THIS MAP WAS ADOPTED BY THE TOWN UNDER
 ARTICLE 60 OF THE WARRANT FOR THE
 MAY 14, 1979 TOWN MEETING.
Catherine R. McKelvey Town Clerk
 DATE: *June 11, 1979*

PUBLIC HEARING: MAY 3, 1979
 ADOPTED: JUNE 11, 1979
 APPROVED: OCTOBER 9, 1979
 EFFECTIVE: JUNE 11, 1979




LEGEND

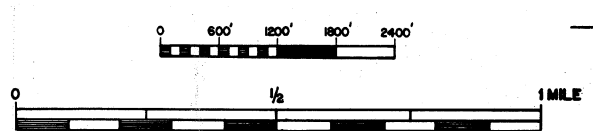
DISTRICTS

RO - One Family Dwelling	
RG - Garden Apartment	
BG - General Business	
BL - Limited Business	
BN - Neighborhood Business	
BT - Continuous Traffic Business	
IG - General Industrial	
IR - Retail Industrial	
IH - High Rise Industrial	
PD - Planned Development	
RC - Continuing Care	

PARCEL NO. AS LISTED
 IN THE ZONING BOOKLET


 Town of Burlington
 INCORPORATED FEBRUARY 28, 1799
Alan C. Nelson
 Original Base Map Prepared by: Alan C. Nelson, Senior Engineer
 Date: January 4, 1979
 Town of Burlington Engineering Department
 REVISED TO: January 4, 2001

Note:
 The Burlington Zoning Map Booklet contains 17 compiled plans and the individual plans for the parcels of land included in the original 1943 Zoning Map and for Zoning Map amendments approved since 1943. The individual plans are indicated by a number on this Zoning Map.
 For information relative to any new ways or the status of ways, refer to the Burlington Planning Board Street Register and Official Town Map.




 Cartography by
 ALAN C. NELSON

1 2 3 4 5 6